

# 地球

EARTH SCIENCE  
GALLERY

科學廳

趣味習作  
Activity  
Sheet

幼稚園適用  
Kindergarten Level

姓名 Name : \_\_\_\_\_

班別 Class : \_\_\_\_\_

## 地球的結構 EARTH STRUCTURE

我們所居住的星球叫地球。地球表面有陸地和海洋。  
你能為這個美麗的星球填上顏色嗎？

The planet we live on is called Earth. Its surface is made up  
of land and oceans. Can you colour this beautiful planet?

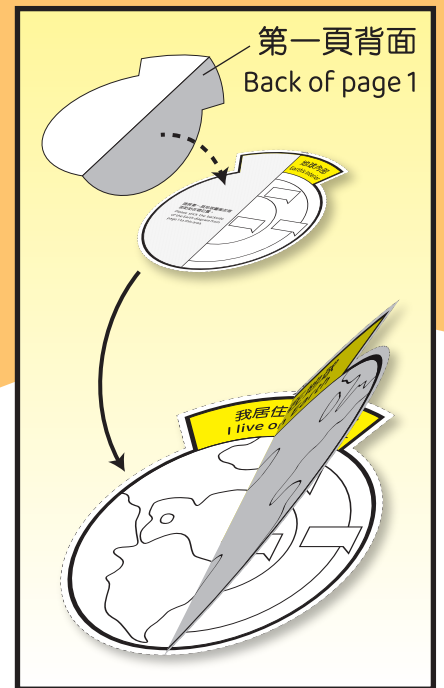


地球內部分成多層。根據指示製作出獨一無二的地球：

- (1) 剪出分層的標籤，貼在相應的位置；
- (2) 把分層填上顏色；
- (3) 沿虛線剪出第一頁和這頁的地球圖案，按右圖示黏貼圖案。

The Earth's interior is divided into different layers. Create your unique Earth according to the instructions:

- (1) Cut and stick the Earth layer labels on their respective positions;
- (2) Colour the layers;
- (3) Cut the Earth diagrams along the dotted lines on pages 1 and 2. Stick the diagrams as shown on the right.



地幔  
Mantle

地核  
Core


地殼  
Crust

# 地貌小專家

## LANDFORM EXPERT

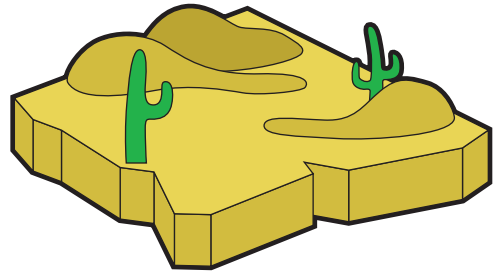
水和土地塑造了地球表面的形態。水形成了湖泊、河流、海洋和冰川。在陸地上，我們可以找到高山、山谷和平原。在以下地貌的正確名稱加上「✓」。

Water and land shape the Earth's surface. Water forms lakes, rivers, oceans, and glaciers. On land, we can find mountains, valleys, and plains. Put a "✓" at the correct name of the landforms below.



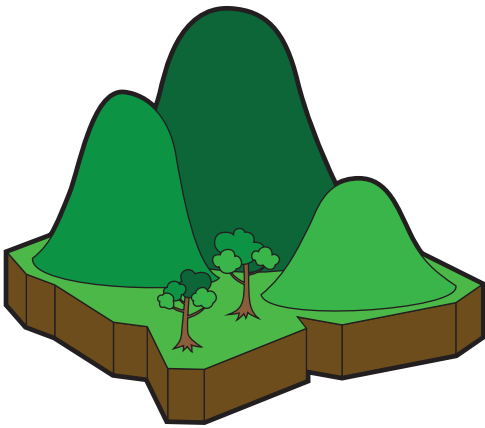
海洋  
Ocean

河流  
River




沙漠  
Desert

濕地  
Wetland




山丘  
Hill

平原  
Plain



火山  
Volcano

冰川  
Glacier



湖泊  
Lake

瀑布  
Waterfall







島嶼  
Island

綠洲  
Oasis

## 自然災害 NATURAL DISASTERS

自然災害是突發而可怕的自然現象，會對我們的安全構成威脅。你能辨認出以下的自然災害嗎？

Natural disasters are sudden and terrible events in nature that pose a threat to our safety. Can you identify the following natural disasters?



● 海嘯  
Tsunami

● 火山爆發  
Volcanic eruption

● 颱風  
Typhoon

● 地震  
Earthquake

● 山泥傾瀉  
Landslide

香港夏季期間有機會發生以上哪些自然災害？  
Which of the above natural disasters are likely to occur in Hong Kong during the summer?